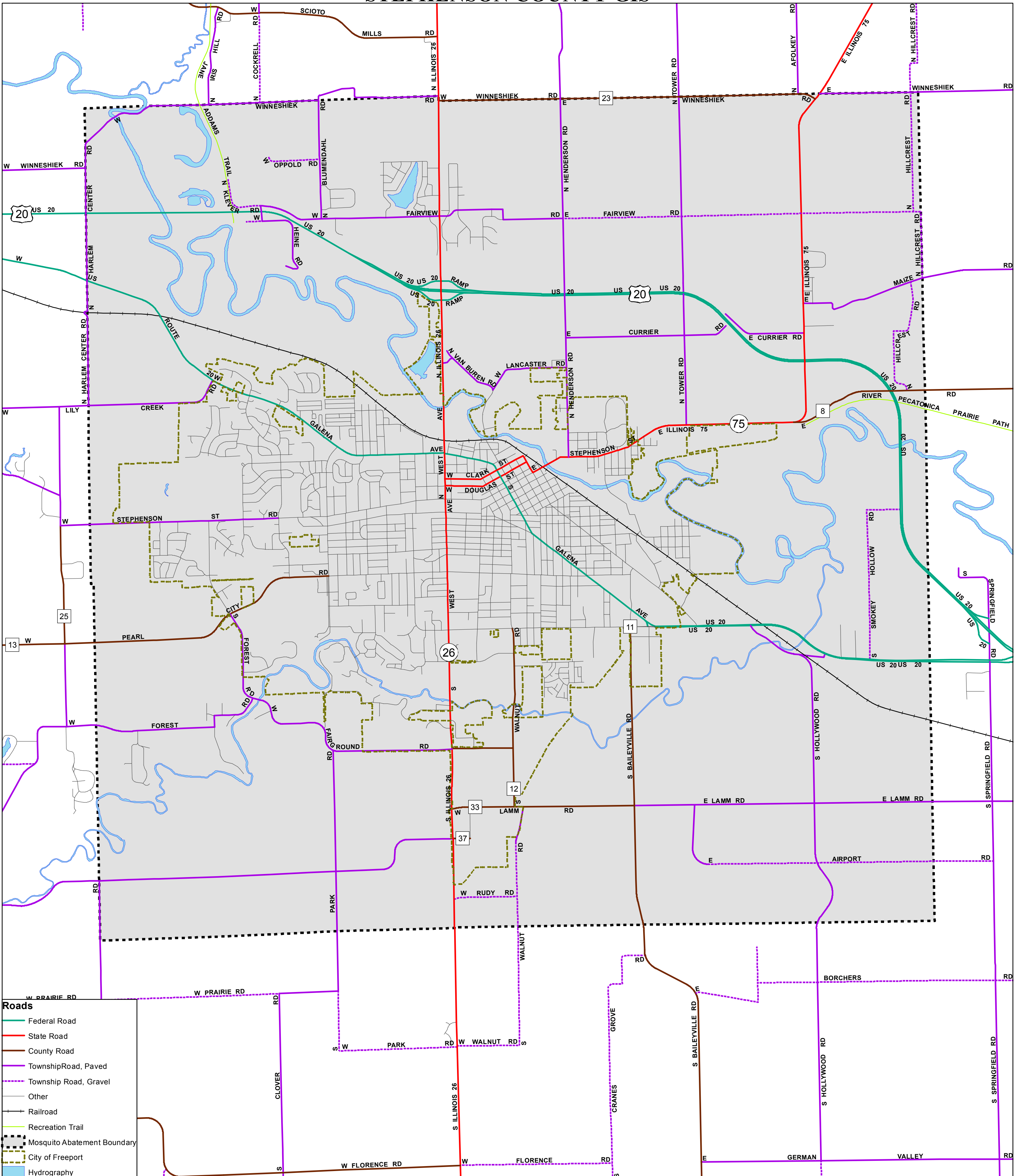


STEPHENSON COUNTY GIS


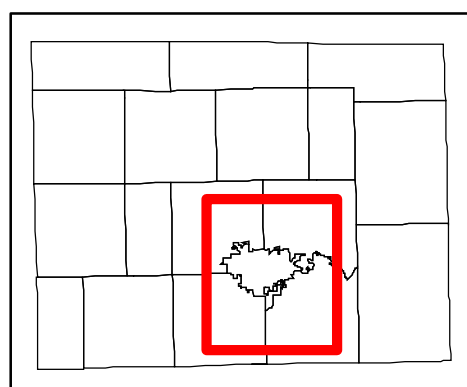


- Roads**
- Federal Road
 - State Road
 - County Road
 - Township Road, Paved
 - Township Road, Gravel
 - Other
 - +— Railroad
 - Recreation Trail
 - Mosquito Abatement Boundary
 - City of Freeport
 - Hydrography

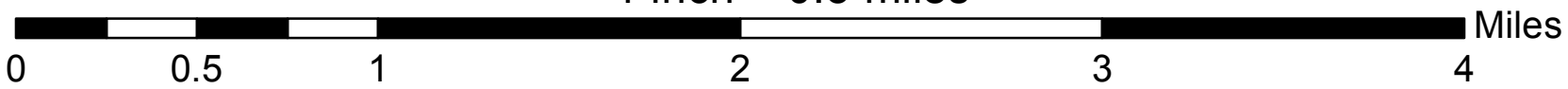
STEPHENSON COUNTY GIS



50 W. Douglas St.
Suite 500
Freeport, IL 61032
(815) 235-8260
PHOTOGRAPHY CURRENT
AS OF 04/11/2003



1 inch = 0.5 miles



Stephenson County assumes no legal responsibility for the information contained on this print. Users noting errors or omissions are encouraged to contact Stephenson County GIS Department. **This print does not represent an official survey of the land.**